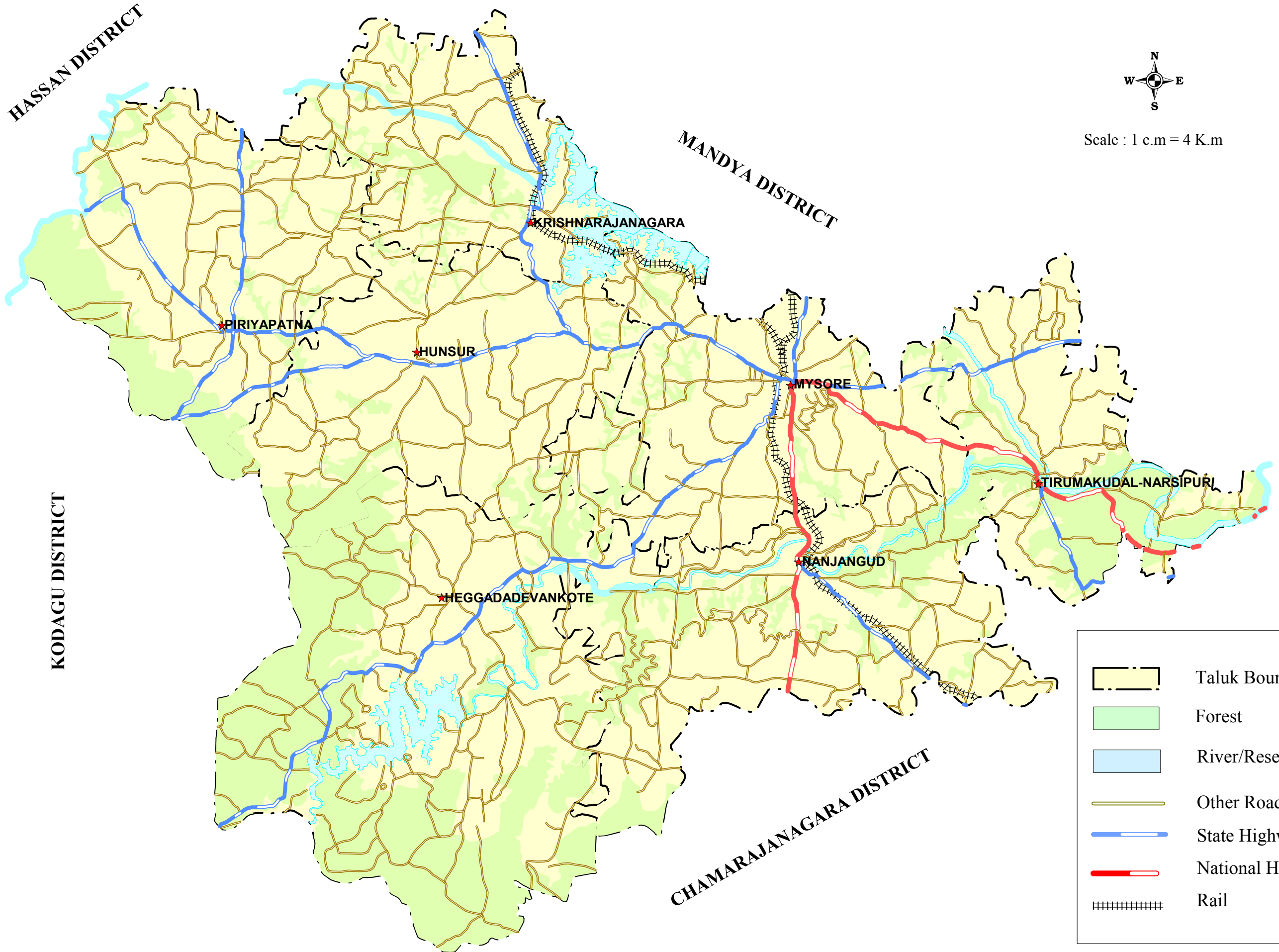









ROAD - RAIL MAP OF MYSORE DISTRICT



Scale : 1 c.m = 4 K.m

	Taluk Boundary
	Forest
	River/Reservoir
	Other Roads
	State Highway
	National Highway
	Rail