


















**LEGEND**

**GPS LOCATIONS OF MAJOR AMENITIES IN H.D.KOTE TALUK**

-  Gram panchayath Office
-  Hand Pump - Working (under Govt. scheme)
-  Hand pump - Non-working (under Govt. scheme)
-  Piped water Supply scheme ( Working )
-  Piped water Supply Scheme ( Non-working )
-  Mini water supply scheme ( Working )
-  Mini water supply scheme ( Non - working )
-  Overhead Tank ( Working )
-  Overhead tank ( Non-working )
-  Anganavadi
-  Hostel
-  School
-  College
-  Munduvarike Sikshana Kendra
-  Library
-  Primary Health Centre
-  Ayurvedic Hospital
-  Veterinary Hospital



Scale : 1 c.m = 0.65 K.m

