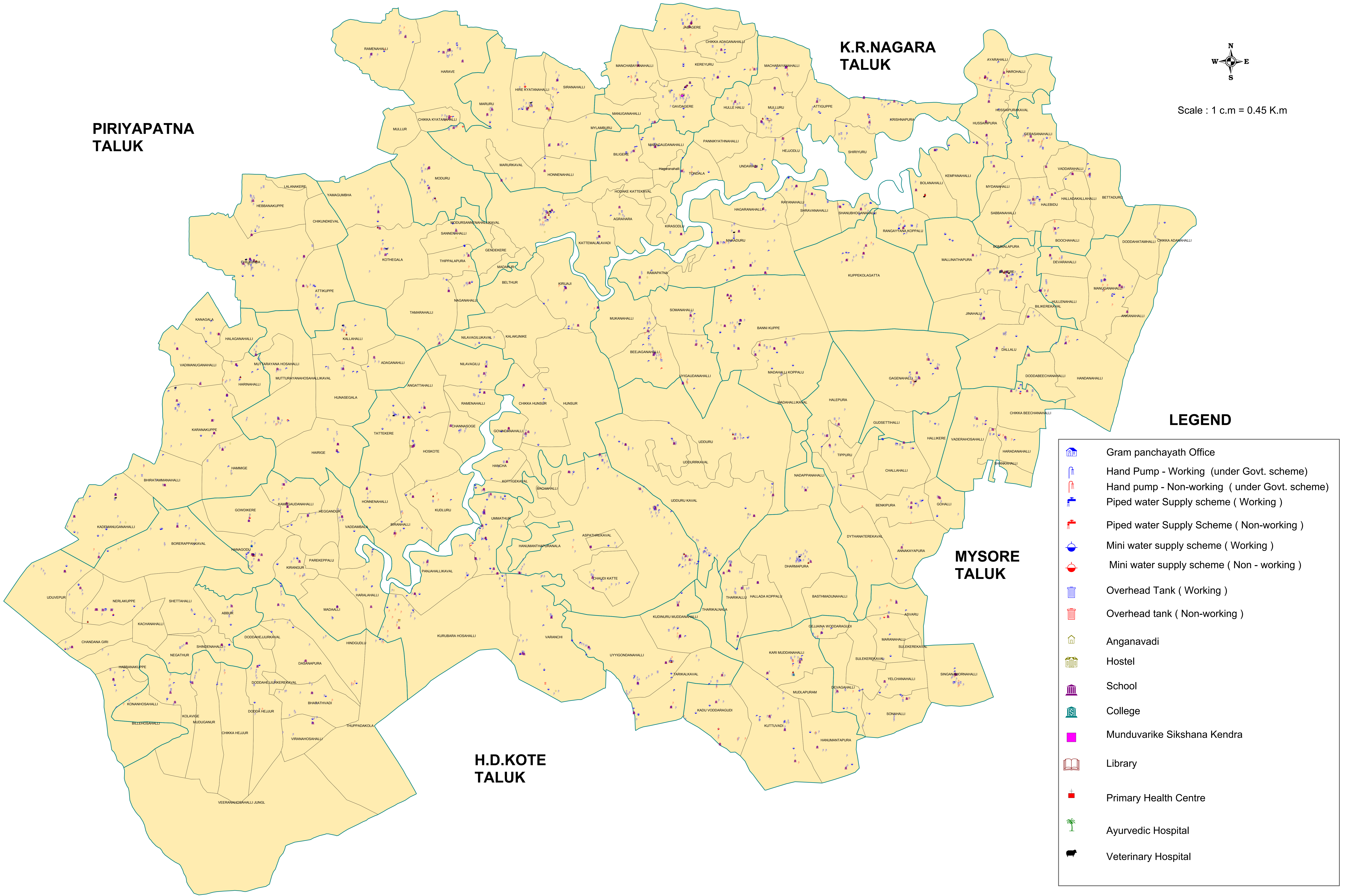


# GPS LOCATIONS OF MAJOR INFRASTRUCTURE FACILITIES IN HUNSUR TALUK





















Scale : 1 c.m = 0.45 K.m

**PIRIYAPATNA  
TALUK**

**K.R.NAGARA  
TALUK**

## LEGEND

-  Gram panchayath Office
-  Hand Pump - Working ( under Govt. scheme)
-  Hand pump - Non-working ( under Govt. scheme)
-  Piped water Supply scheme ( Working )
-  Piped water Supply Scheme ( Non-working )
-  Mini water supply scheme ( Working )
-  Mini water supply scheme ( Non - working )
-  Overhead Tank ( Working )
-  Overhead tank ( Non-working )
-  Anganavadi
-  Hostel
-  School
-  College
-  Munduvarike Sikshana Kendra
-  Library
-  Primary Health Centre
-  Ayurvedic Hospital
-  Veterinary Hospital