




















GPS LOCATIONS OF MAJOR INFRASTRUCTURE FACILITIES IN K.R.NAGARA TALUK



Scale : 1 c.m = 0.4 K.m

HASSAN DISTRICT

LEGEND

-  Gram panchayath Office
-  Hand Pump - Working (under Govt. scheme)
-  Hand pump - Non-working (under Govt. scheme)
-  Piped water Supply scheme (Working)
-  Piped water Supply Scheme (Non-working)
-  Mini water supply scheme (Working)
-  Mini water supply scheme (Non - working)
-  Overhead Tank (Working)
-  Overhead tank (Non-working)
-  Anganavadi
-  Hostel
-  School
-  College
-  Munduvarike Sikshana Kendra
-  Library
-  Primary Health Centre
-  Ayurvedic Hospital
-  Veterinary Hospital

